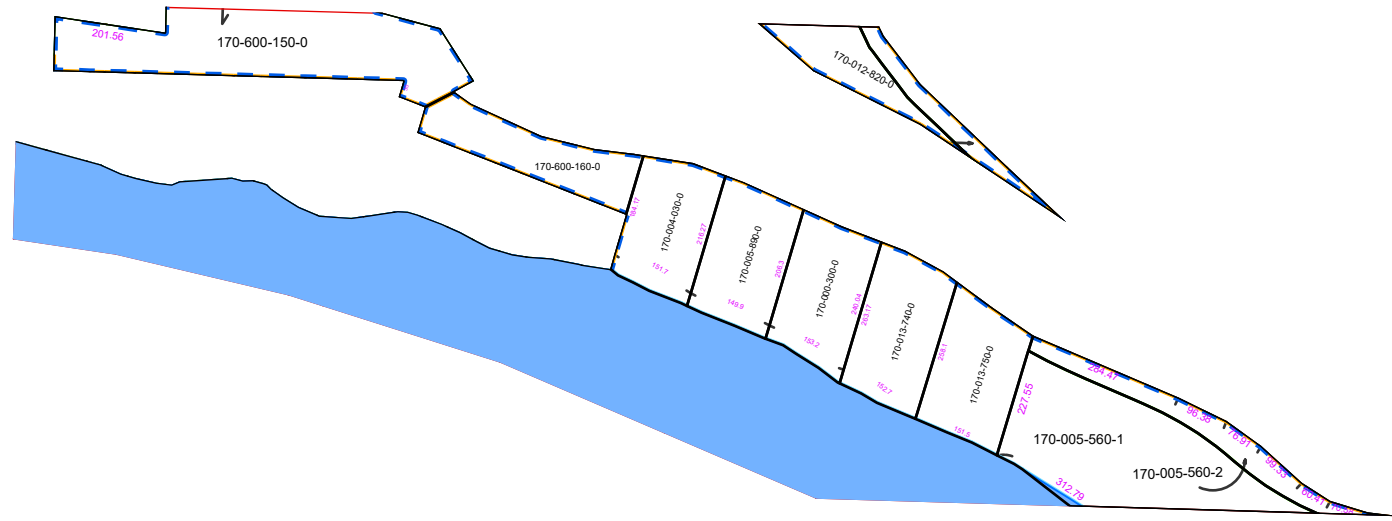
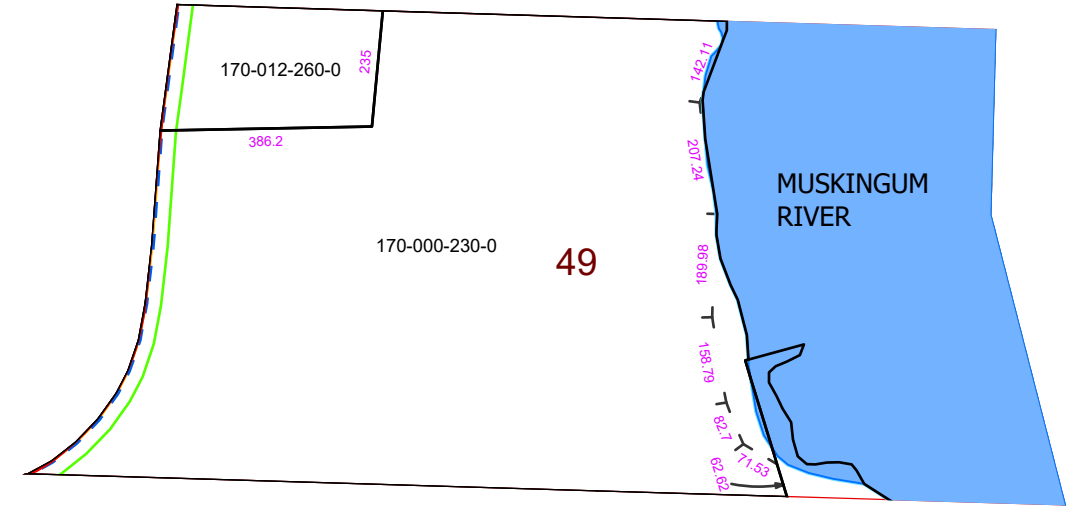


MORGAN COUNTY, OHIO

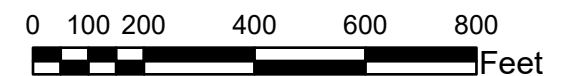


SEE BROKAW FARM SD



WINDSOR TWP. FRAC. 49, T-9, R-11, MUSKINGUM ALLOTMENT

PIN	Owner	LegalDescr	VOL	PAGE	Acres
170-000-230-0	ALBAUGH DOUGLAS W TOD-TYLER S WILLIAMS	R11 T09 S00 FR 49	OR220	224	18.925
170-005-560-1	PRICE JOHN C TRUSTEE	R11 T09 S00 FR 49	OR219	1227	1.886
170-012-820-0	SEIBEL CHARLES WILLIAM	R11 T09 S00 FR 49	OR84	362	0.027
U/I	STATE OF OHIO		PLAT B.	101	1.47
170-013-750-0	STATE OF OHIO	R11 T09 S00 FR 49	OR221	582	0.833
170-013-740-0	STATE OF OHIO	R11 T09 S00 FR 49	OR221	582	0.921
170-012-820-1	STATE OF OHIO	R11 T09 S00 SD 13	OR222	1516	0.273
170-005-890-0	STATE OF OHIO	R11 T09 S00 FR 49	OR221	582	0.889
170-005-560-2	STATE OF OHIO	R11 T09 S00 SD 15	OR223	1218	0.7
170-004-030-0	STATE OF OHIO	R11 T09 S00 FR 49	OR222	1372	0.839
170-000-300-0	STATE OF OHIO	R11 T09 S00 FR 49	OR221	582	0.848
170-600-160-0	STATE OF OHIO DEPT OF TRANSPORTATION	R11 T09 S00 SD 14	OR223	2581	0.811
170-600-150-0	STATE OF OHIO DEPT OF TRANSPORTATION	R11 T09 S00 SD 16	OR223	2580	2.391
170-012-260-0	WILLIAMS TYLER S & MEGAN M	R11 T09 S00 FR 49 M	OR230	2910	1.35



Boundaries

Type

- County
- Hidden
- Hydro
- Parcel
- ROW
- Section
- Lot
- <all other values>



08/10/2020